
















approximate  
**Phase 3**  
 (Morrie Moss  
 north of  
 alligator gate)

approximate  
**Phase 2**  
 (west of line)

approximate  
**Phase 1**  
 (east of line)

- A** Memphis Zoo Entrance
- B** Rainbow Lake
- C** Rainbow Lake Playground
- D** Rainbow Lake Pavilion
- E** "Old Forest" Gateway
- F** Overton Bark
- G** Greensward
- H** Veterans Plaza
- I** Doughboy Statue
- J** Higbee Memorial
- K** Formal Gardens
- L** Rust Hall
- M** Levitt Shell
- N** McFarland Clock Tower
- O** Memphis Brooks Museum of Art
- P** J.T. Willingham Fountain
- Q** E.H. Crump Statue
- R** The Parkview
- S** Abe Goodman Golf Clubhouse
- T** "Rhapsody" Gateway
- U** "Old Growth" Gateway
- V** East Parkway Pavilion
- W** Bike Gate Plaza & Path
- X** East Parkway Playground
- Y** Fire Station No. 13
- Z** City General Services (future parkland)

-  Old Forest Loop (numbered trail)
-  Overton Park Nine golf course
-  Park Land
-  Old Forest State Natural Area
-  Memphis Zoo
-  Lick Creek
-  Paved Pedestrian Path
-  Limestone Trail
-  Forest Trail
-  Fence
-  Public Restroom
-  Vehicle Entrance
-  Public Parking Lot